

METRO SOUTH-EAST CORRIDOR

INDUSTRIAL AREA ECONOMIC ACTIVITY

ATHLONE INDUSTRIAL

Access	Distance to regional market nodes	26	Well-located
	Distance to freight corridors, gateways	26	Moderate
	Congestion index	26	High
Infrastructure	Public transport level-of-service (index)	0	Very low
	Public transport connectivity (index)	0	Very low
	Electricity (index)	2	Moderate risk
Security	Water Retention (index)	1	Low risk
	Waste water treatment capacity (index)	1	Low risk
	Sewer (index)	1	Low risk
5km catchment	Stormwater (incl. flood risk/sea rise) (index)	1	Low risk
	Business burglaries	99%	Very unsafe
	Business robberies	15%	Very unsafe
	Workers with tertiary education (2011)	66 047	High
	Postgraduates (2011)	16 230	High
	Morning commuter arrivals (all modes)	12 646	Low
	Future demand for retail, m² (2012-13)	3 959	Moderate
	Per capita monthly disposable income (2011)	R4 145	Very low
	Aggregate annual disposable income (2011)	R19 990 122 874	High

Dominant cluster: Production or Sale of Food and Beverages
Secondary Cluster: Manufacturing, Repairs or Sale of Construction material and Equipment

Financial intermediation, insurance, real estate and business services
Transport, storage and communication
Wholesale, retail trade etc.
Manufacturing
Construction
Community, social and personal services
Electricity, gas and water supply

EPPING INDUSTRIAL

Access	Distance to regional market nodes	25	Very well-located
	Distance to freight corridors, gateways	23	Very well-located
	Congestion index	25	High
Infrastructure	Public transport level-of-service (index)	11	Very high
	Public transport connectivity (index)	8	Very high
	Electricity (index)	2	Moderate risk
Security	Water Retention (index)	1	Low risk
	Waste water treatment capacity (index)	4	Very high risk
	Sewer (index)	4	Very high risk
5km catchment	Stormwater (incl. flood risk/sea rise) (index)	1	Low risk
	Business burglaries	30%	Unsafe
	Business robberies	3%	Safe
	Workers with tertiary education (2011)	81 797	Very high
	Postgraduates (2011)	18 584	High
	Morning commuter arrivals (all modes)	62 431	Very high
	Future demand for retail, m² (2012-13)	9 877	High
	Per capita monthly disposable income (2011)	R4 960	Very low
	Aggregate annual disposable income (2011)	R23 606 044 841	High

Dominant cluster: Manufacturing Metal Goods
Secondary Cluster: Production or Sale of Food and Beverages

Financial intermediation, insurance, real estate and business services
Transport, storage and communication
Wholesale and retail trade
Manufacturing
Construction
Community, social and personal services
Electricity, gas and water supply

AIRPORT INDUSTRIAL

Access	Distance to regional market nodes	23	Moderate
	Distance to freight corridors, gateways	22	Very well-located
	Congestion index	8	Very low
Infrastructure	Public transport level-of-service (index)	0	Very low
	Public transport connectivity (index)	0	Very low
	Electricity (index)	3	Very high risk
Security	Water Retention (index)	1	Low risk
	Waste water treatment capacity (index)	4	Very high risk
	Sewer (index)	4	Very high risk
5km catchment	Stormwater (incl. flood risk/sea rise) (index)	3	Moderate risk
	Business burglaries	73%	Very unsafe
	Business robberies	6%	Unsafe
	Workers with tertiary education (2011)	43 534	Moderate
	Postgraduates (2011)	5 300	Very low
	Morning commuter arrivals (all modes)	14 939	Moderate
	Future demand for retail, m² (2012-13)	255 614	Very high
	Per capita monthly disposable income (2011)	R2 899	Very low
	Aggregate annual disposable income (2011)	R20 812 446 004	High

Dominant cluster: Logistics and Distribution Activities
Secondary Cluster: Manufacturing, Repairs or Sale of Construction material and Equipment

Financial intermediation
Transport, storage and communication
Wholesale and retail trade
Manufacturing
Construction
Community, social and personal services

PHILIPPI EAST INDUSTRIAL

Access	Distance to regional market nodes	31	Moderate
	Distance to freight corridors, gateways	29	Moderate
	Congestion index	9	Very low
Infrastructure	Public transport level-of-service (index)	7	Moderate
	Public transport connectivity (index)	4	Low
	Electricity (index)	1	Low risk
Security	Water Retention (index)	2	High risk
	Waste water treatment capacity (index)	1	Low risk
	Sewer (index)	1	Low risk
5km catchment	Stormwater (incl. flood risk/sea rise) (index)	2	Moderate risk
	Business burglaries	70%	Very unsafe
	Business robberies	79%	Very unsafe
	Workers with tertiary education (2011)	34 652	Low
	Postgraduates (2011)	3 294	Very low
	Morning commuter arrivals (all modes)	9 762	Low
	Future demand for retail, m² (2012-13)	12 802	Very high
	Per capita monthly disposable income (2011)	R2 664	Very low
	Aggregate annual disposable income (2011)	R19 318 405 309	High

Dominant cluster: Manufacturing, Repairs or Sale of vehicles or vehicle parts
Secondary Cluster: Manufacturing Metal Goods

Financial intermediation
Transport, storage and communication
Wholesale and retail trade
Manufacturing
Construction
Community, social and personal services
Electricity, gas and water supply

PHILIPPI NORTH INDUSTRIAL

Access	Distance to regional market nodes	30	Moderate
	Distance to freight corridors, gateways	29	Moderate
	Congestion index	30	High
Infrastructure	Public transport level-of-service (index)	0	Very low
	Public transport connectivity (index)	0	Very low
	Electricity (index)	1	Low risk
Security	Water Retention (index)	2	High risk
	Waste water treatment capacity (index)	1	Low risk
	Sewer (index)	1	Low risk
5km catchment	Stormwater (incl. flood risk/sea rise) (index)	1	Low risk
	Business burglaries	57%	Very unsafe
	Business robberies	13%	Very unsafe
	Workers with tertiary education (2011)	76 802	Very high
	Postgraduates (2011)	16 777	High
	Morning commuter arrivals (all modes)	8 773	Low
	Future demand for retail, m² (2012-13)	3 980	Moderate
	Per capita monthly disposable income (2011)	R4 024	Very low
	Aggregate annual disposable income (2011)	R23 911 901 096	High

Dominant cluster: Warehousing or Storage of Goods
Secondary Cluster: Manufacturing Metal Goods

Financial intermediation
Transport, storage and communication
Wholesale and retail trade
Manufacturing
Construction
Community, social and personal services
Electricity, gas and water supply

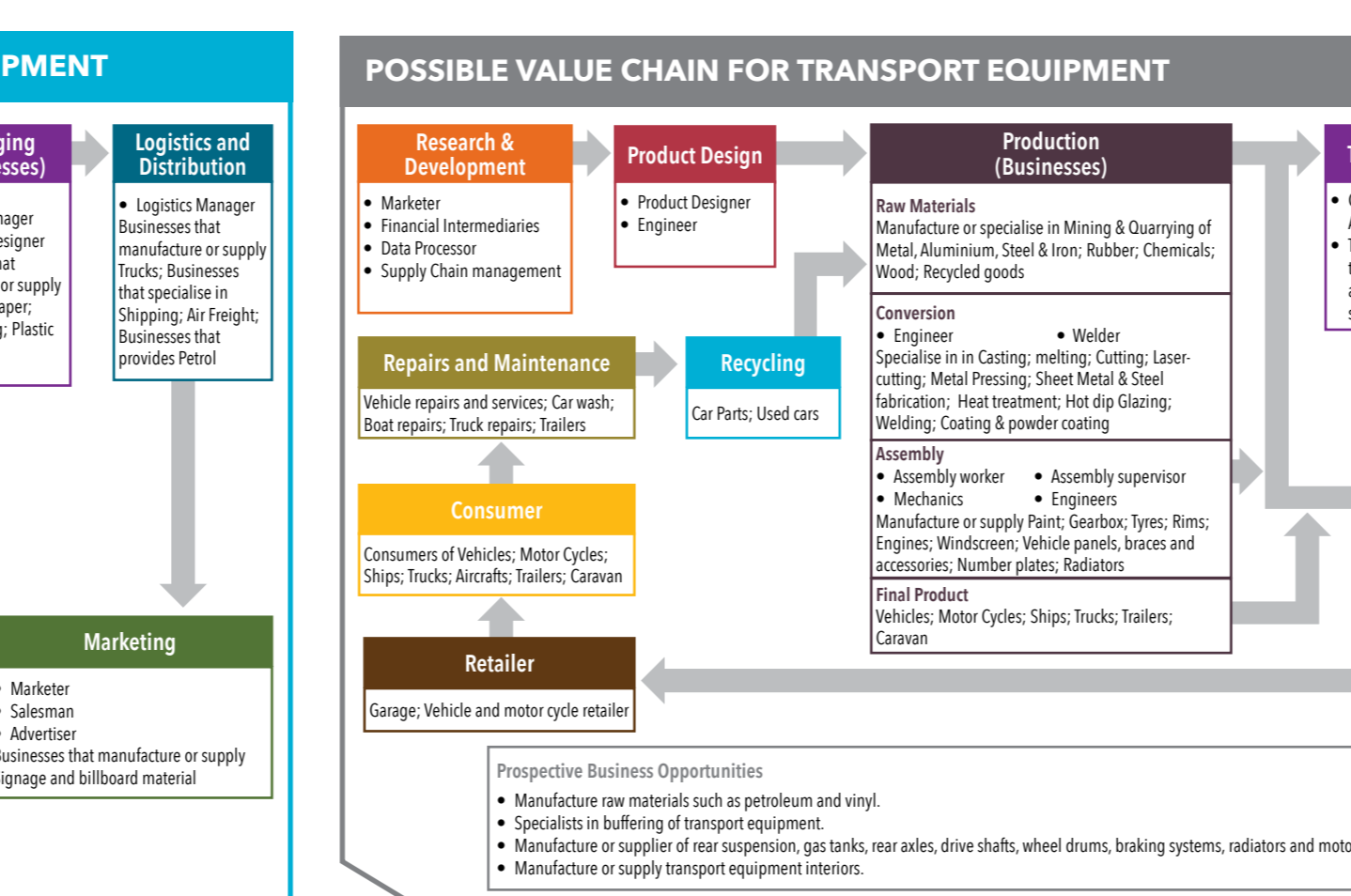
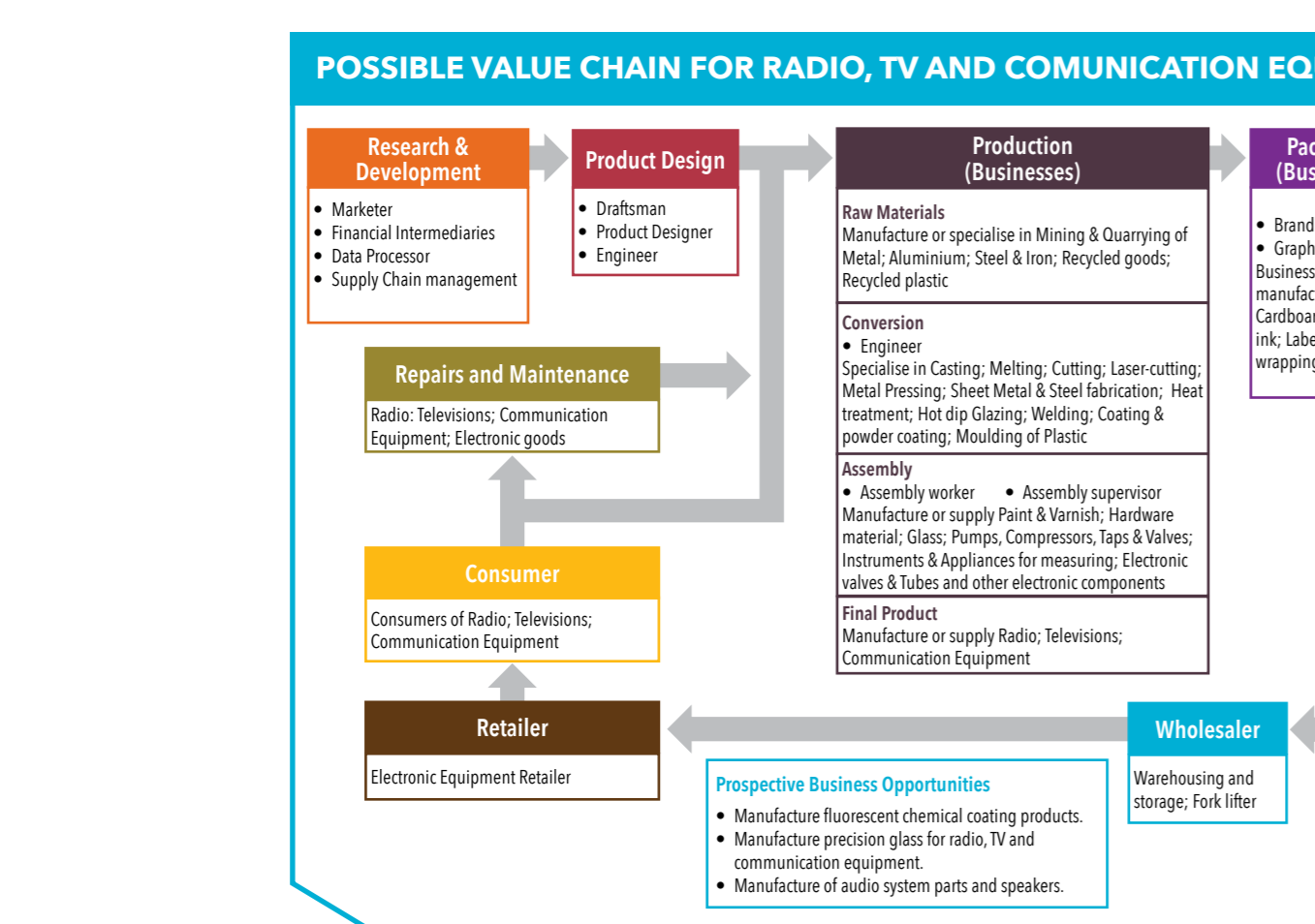
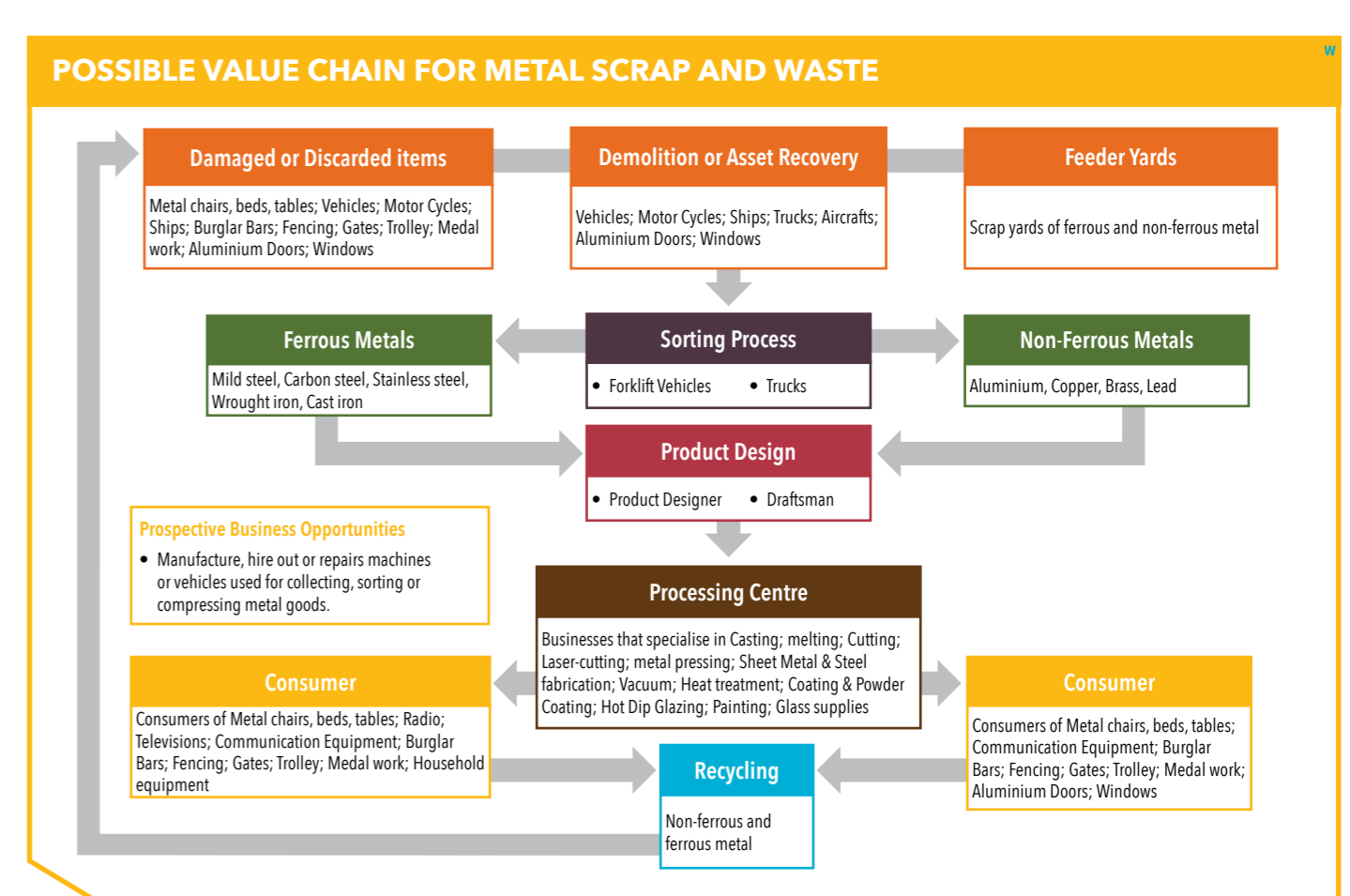
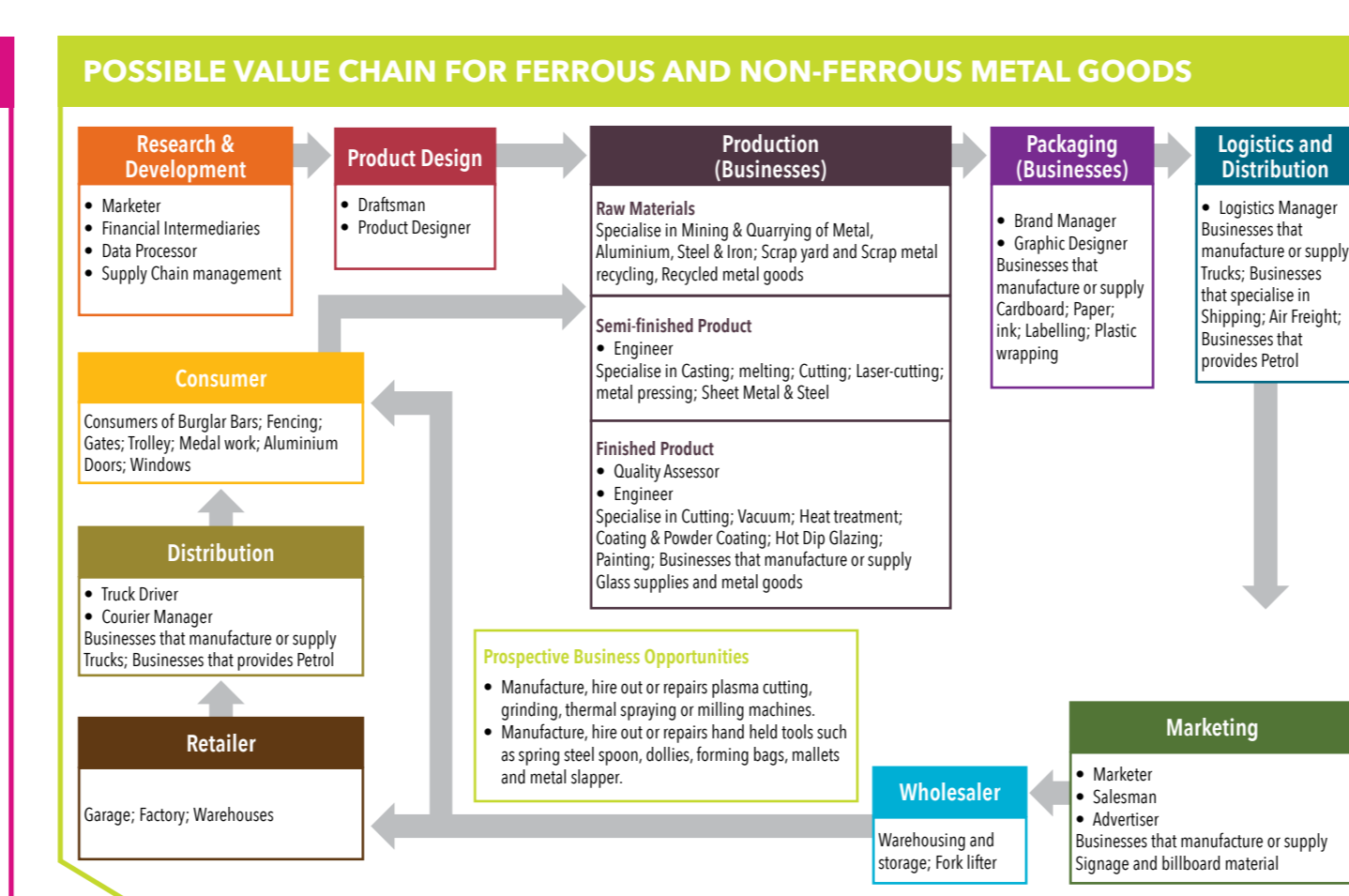
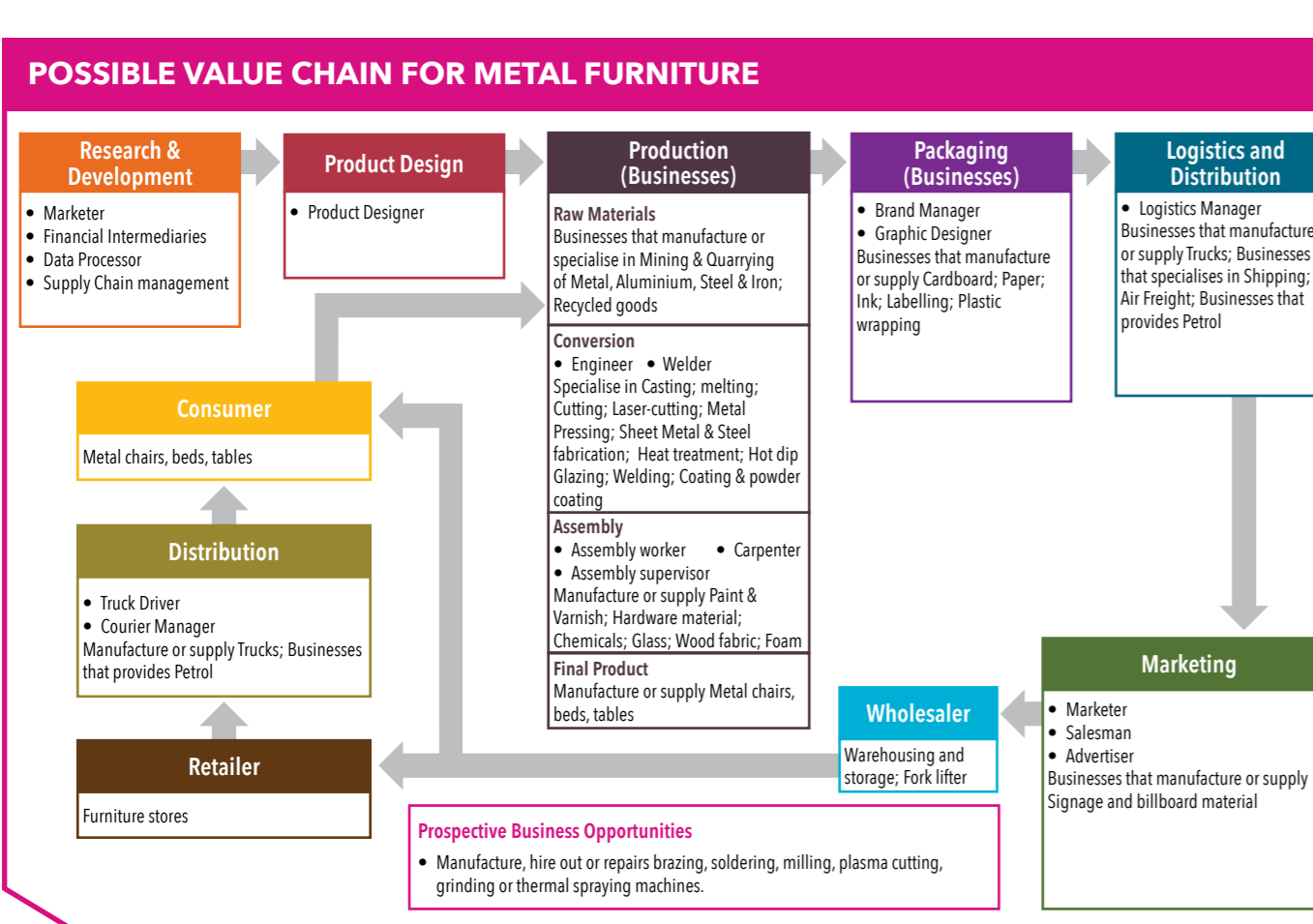
CORRIDOR INVESTMENT

- 1 Land and Public Transport
- 2 Housing
- 3 Wastewater Treatment Works and Solid Waste
- 4 Powerstation Redevelopment
- 5 Public Environment Upgrades
- 6 ICT Upgrades
- 7 City owned vacant land

USEFUL INFORMATION

Contact person: Michelle Joja
Tel: 021 444 9045
E-mail: Michelle.Joja@capetown.gov.za

Table source: <http://web1.capetown.gov.za/web1/ECAMP>



CITY OF CAPE TOWN
ISIXEKO SASEKAPA
STAD KAAPSTAD

Making progress possible. Together.